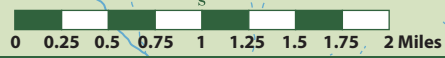
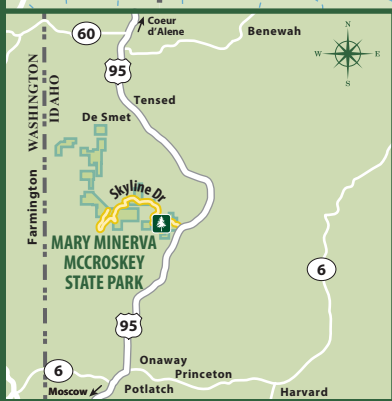
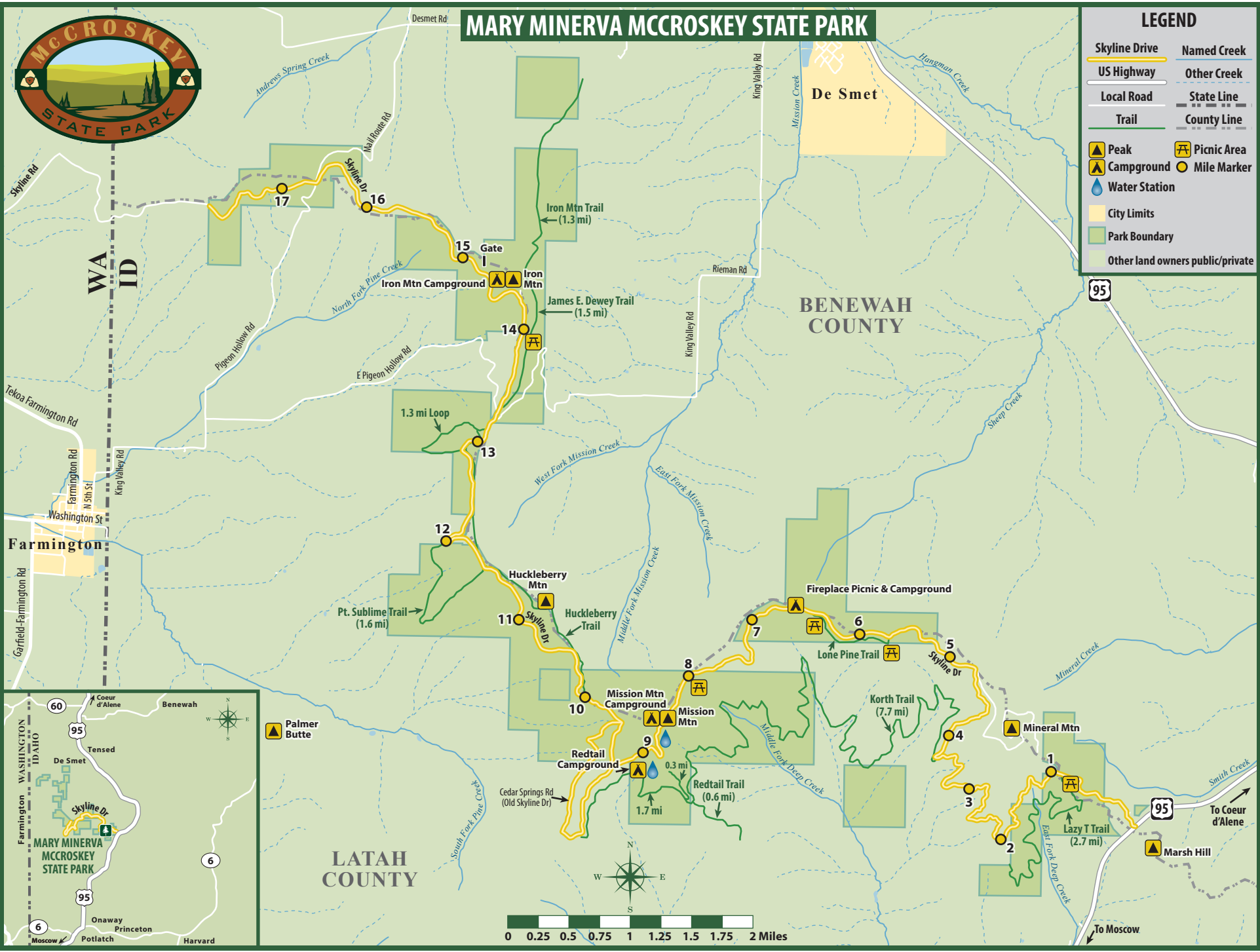




MARY MINERVA MCCROSKEY STATE PARK

LEGEND

- | | |
|----------------------------------|-------------|
| Skyline Drive | Named Creek |
| US Highway | Other Creek |
| Local Road | State Line |
| Trail | County Line |
| Peak | Picnic Area |
| Campground | Mile Marker |
| Water Station | |
| City Limits | |
| Park Boundary | |
| Other land owners public/private | |



WA
ID

BENEWAH
COUNTY

LATAH
COUNTY

De Smet

Farmington

To Coeur d'Alene

To Moscow

Palmer Butte

Marsh Hill

Mineral Mtn

Redtail Campground

Mission Mtn Campground

Fireplace Picnic & Campground

Huckleberry Mtn

1.3 mi Loop

Iron Mtn Campground

Iron Mtn

Iron Mtn Trail (1.3 mi)

James E. Dewey Trail (1.5 mi)

Huckleberry Trail

Pt. Sublime Trail (1.6 mi)

Korth Trail (7.7 mi)

Redtail Trail (0.6 mi)

0.3 mi

1.7 mi

Cedar Springs Rd (Old Skyline Dr)

Lone Pine Trail

Skyline Dr

Skyline Dr

Skyline Dr

Skyline Dr

Skyline Dr

Skyline Dr

Skyline Dr

Skyline Dr

Skyline Dr

Skyline Dr

Skyline Dr

Skyline Dr

Skyline Dr

Skyline Dr

Skyline Dr

Skyline Dr

Skyline Dr

Skyline Dr

Skyline Dr

Skyline Dr

Skyline Dr

Skyline Dr